





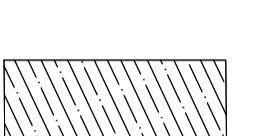

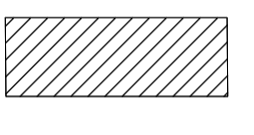







DO NOT SCALE FROM THIS DRAWING. USE FIGURED DIMENSIONS IN ALL CASES. VERIFY DIMENSIONS ON SITE AND REPORT ANY DISCREPANCIES TO THE DESIGNERS IMMEDIATELY.
THIS DRAWING IS TO BE READ IN CONJUNCTION WITH THE DESIGNERS SPECIFICATION.
THIS DRAWING IS COPYRIGHT AND MAY ONLY BE REPRODUCED WITH THE DESIGNERS PERMISSION

- NOTE:**
1. ALL LEVELS ARE IN METRES RELATED
 2. DRAWINGS ARE NOT TO BE SCALED.
 3. ALL DIMENSION ARE IN MILLIMETRES, UNLESS NOTED OTHERWISE

LEGEND

-  SITE BOUNDARY
-  ASPHALT SUBSTATION ACCESS ROAD
-  PALISADE FENCE
-  CONCRETE POST & RAIL FENCE
-  CUT SLOPE 30°
-  FILL SLOPE 30°
-  150mm THICK TOP LAYER OF PERMEABLE COMPOUND STONE CONSISTING OF 50mm SINGLE SIZED CRUSHED LIMESTONE ON TERRAM 1300 GEOTEXTILE MEMBRANE
-  4500 WIDE X 200mm DEEP CONCRETE SUBSTATION ACCESS ROAD
-  ACCESS ROAD 4500 WIDE X 250mm DEEP TYPE B CLAUSE 804 WELL GRADED AND WELL COMPACTED STONE FILL
-  EIRGRID BUILDING
-  IPP BUILDING
-  CONCRETE FOOTPATH
-  CONCRETE EQUIPMENT PLINTHS
-  PARKING

- NOTE:**
1. INDICATIVE DESIGN ONLY, SUBJECT TO DETAILED DESIGN POST PLANNING.
 2. ALL DRAWINGS ARE TO BE READ IN CONJUNCTION WITH ALL RELEVANT SPECIFICATIONS, BILLS OF QUANTITIES, ARCHITECTURAL, SERVICES AND ENGINEERING DRAWINGS.
 3. ANY DISCREPANCIES BETWEEN THESE DOCUMENTS SHALL BE BROUGHT TO THE ATTENTION OF THE ENGINEER.
 4. ALL DIMENSIONS ARE IN MILLIMETRES, UNLESS NOTED OTHERWISE.
 5. ALL LEVELS ARE IN METRES RELATED TO ORDNANCE DATUM.
 6. DRAWINGS ARE NOT TO BE SCALED.

REV	DATE	DESCRIPTION	BY	APP
P06	14-02-24	FOR INFORMATION	SS	IB
P05	22-11-23	FOR APPROVAL	PN	IB
P04	13-11-23	FOR APPROVAL	PN	IB
P03	09-11-23	FOR APPROVAL	PN	IB
P02	20-09-23	FOR APPROVAL	PN	IB
P01	18-08-23	FOR APPROVAL	PN	IB

PROJECT: **KNOCKANARRAGH WIND FARM**

TITLE: **SITE LAYOUT MASTER SHEET**

CLIENT: **KNOCKANARRAGH WIND FARM LTD.**



DRAWN: P.N.	CHECKED: D.C.	APPROVED: I.B.
-------------	---------------	----------------

PROJECT NUMBER: 314271	DATE: NOV '23	SCALE @ A1: 1:125
------------------------	---------------	-------------------

STATUS DESCRIPTION: FOR INFORMATION	STATUS: S2
-------------------------------------	------------

DRAWING NUMBER: ABP-314271-22-MWP-025	REV: P06
---------------------------------------	----------

